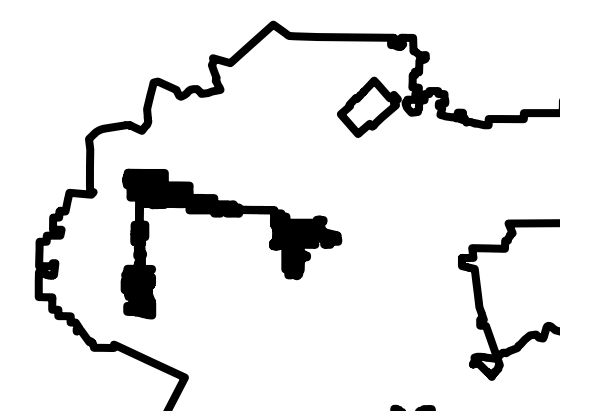


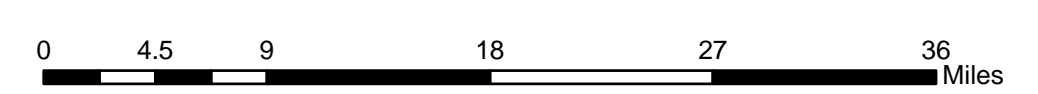
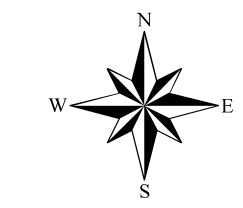
Zoning Acreage Summary		
Zoning Type	Acreage	% of Total
Commercial	466	9 %
Industrial	3340	65 %
Other	1335	26 %
Total Acres	5141	

WEST SAN FERNANDO VALLEY EXPANSION AREA
 EXISTING LOS ANGELES STATE ENTERPRISE ZONE (SEZ)

Freeways
 Major Streets



WEST SAN FERNANDO VALLEY EXPANSION



MAY 8, 2010

CONSOLIDATION OF CANOGA, VAN NUYS AIRPORT AND WARNER CENTER EXPANSIONS
 MAP CREATED BY: PLANNING DEPARTMENT---SYSTEMS & GIS DIVISION
 MAPPED WITH PERMISSION GRANTED BY THOMAS BROS MAPS

